



# Toronto at the time of “The Natural City” Symposium




**Fig. 1:** Financial district.



**Fig. 2:** Spadina Museum (Source: City of Toronto).




**Fig. 3:** The Distillery Historic District.



**Fig. 4:** The Distillery Historic District (Source: Hal Swann).



**Fig. 5:** Cabbagetown.



**Fig. 6:** Bustle of tourists around seafood restaurants.

(Sources: Tourism Toronto, "Toronto, Visitor Guide," Spring/Summer 2004 – pamphlet; Green Tourism Association, *The OTHER Map of Toronto*, 2003).